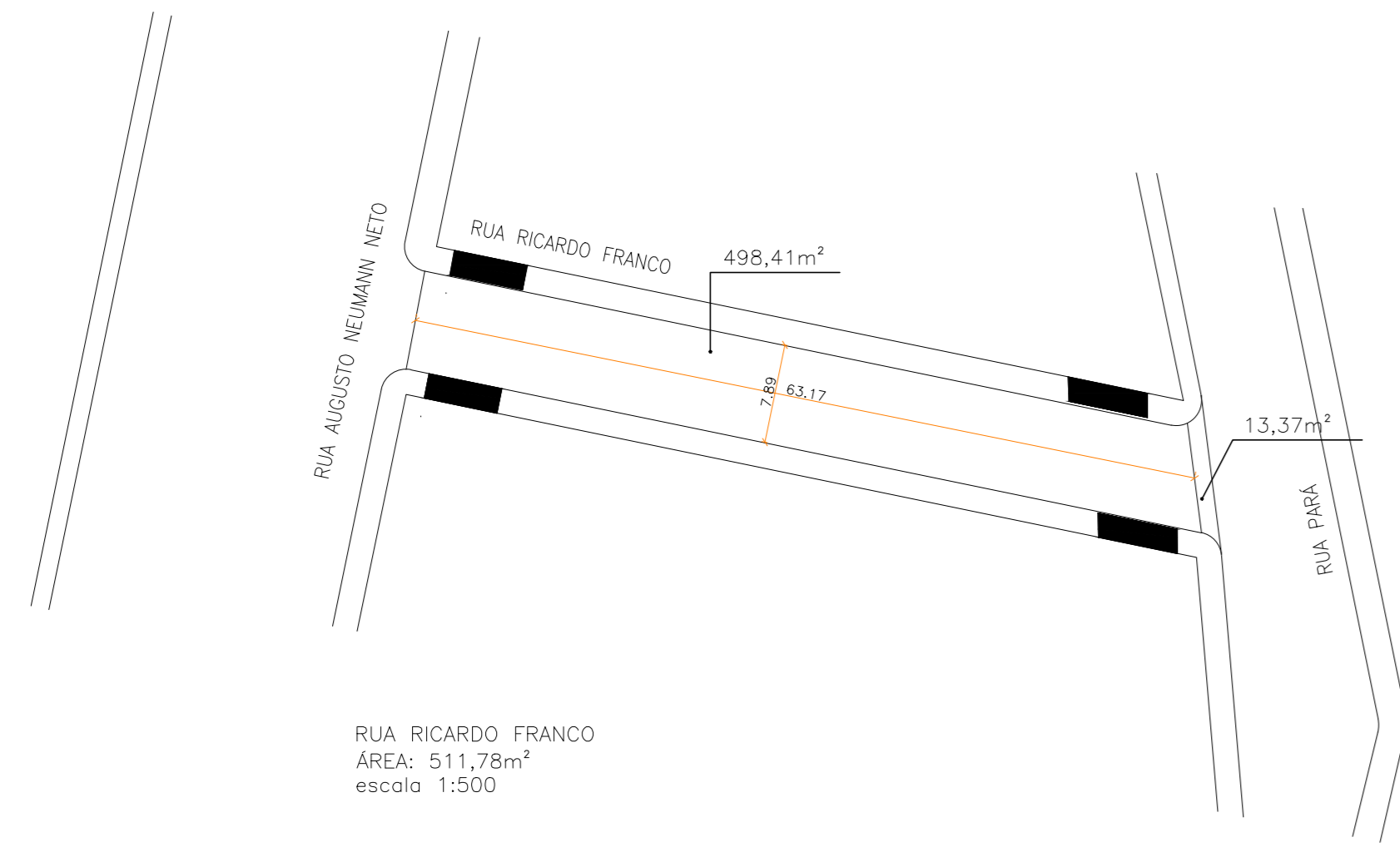
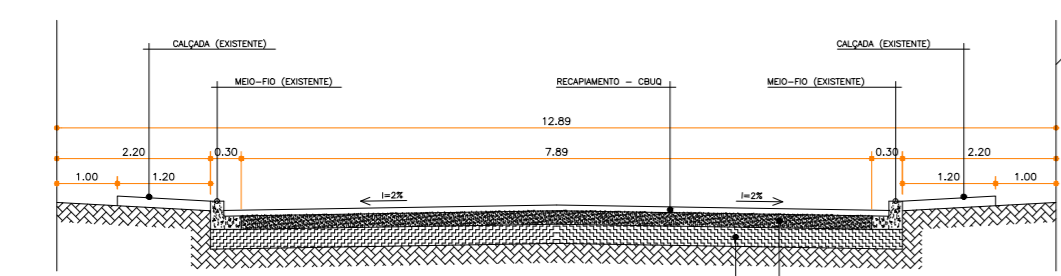


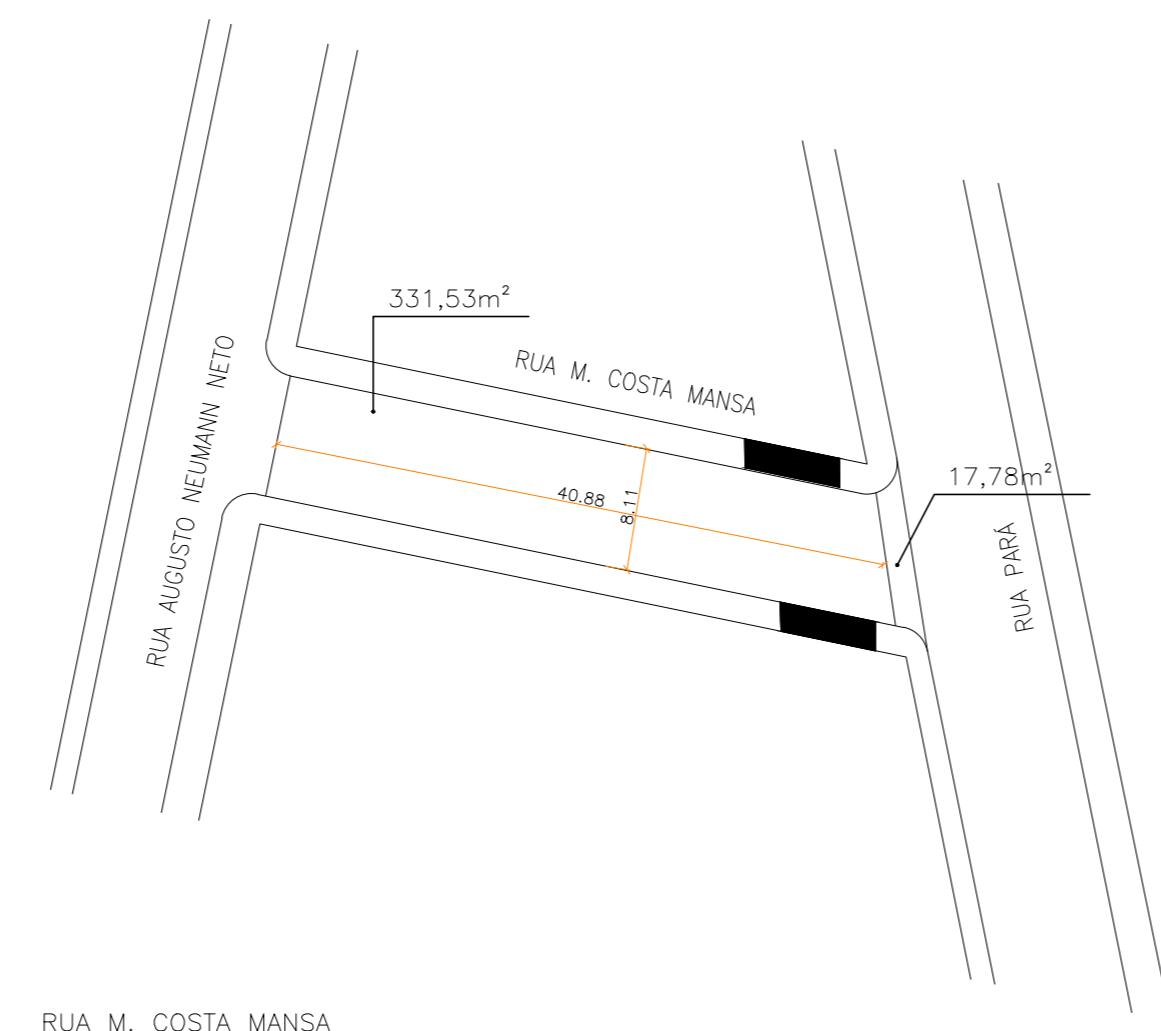
VISTA ALEGRE II



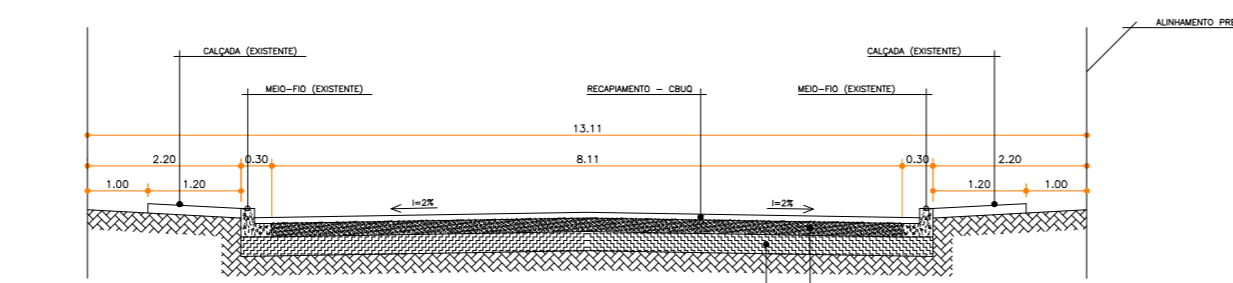
RUA RICARDO FRANCO
ÁREA: 496,41m²
escala 1:500



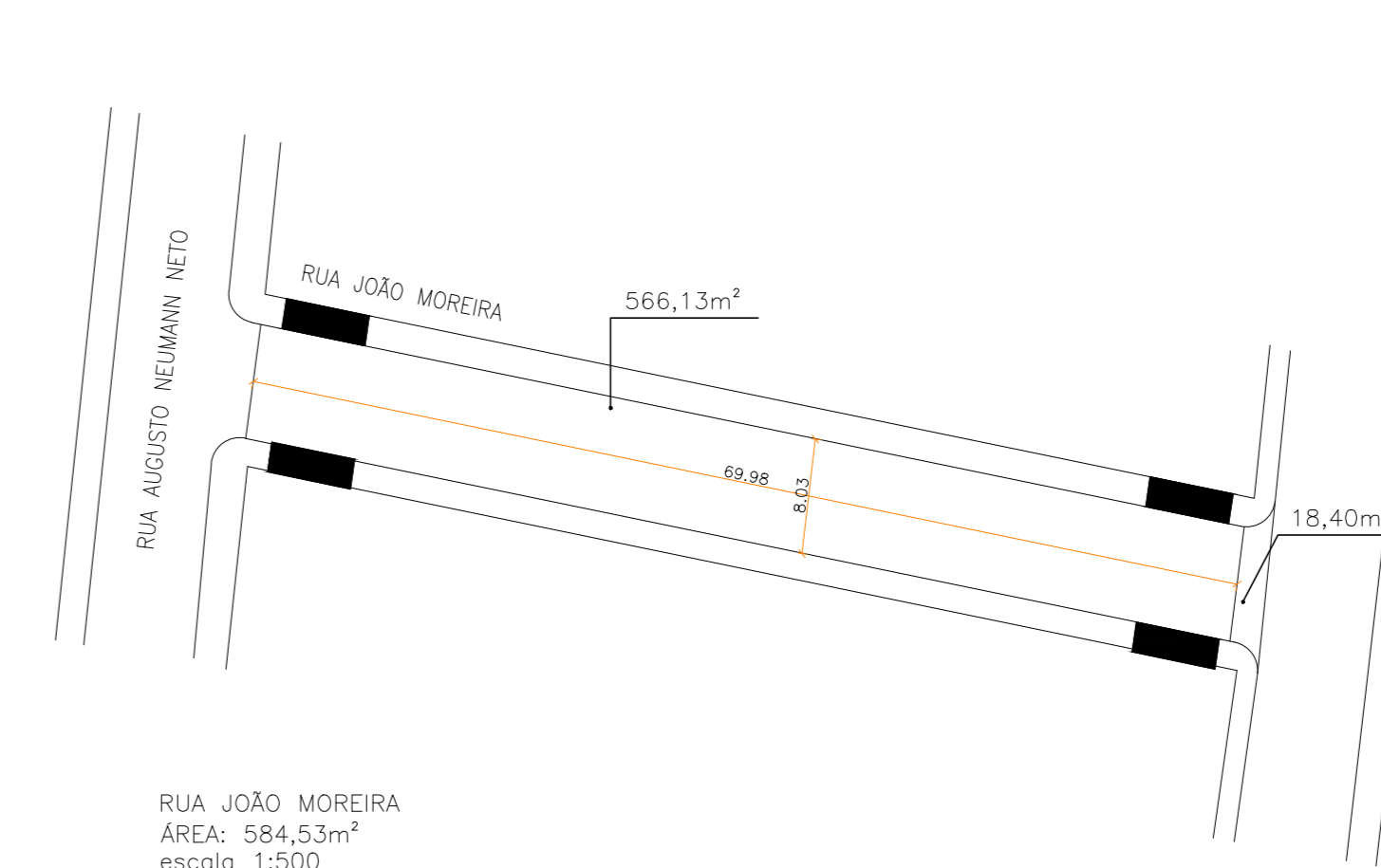
SEÇÃO TRANSVERSAL DA RUA RICARDO FRANCO



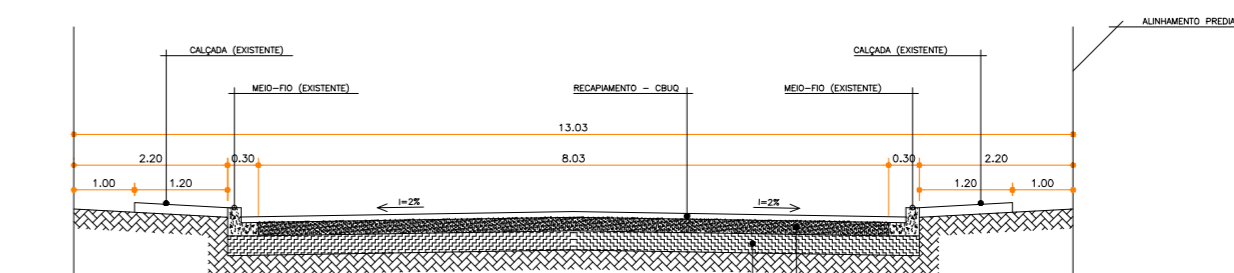
RUA M. COSTA MANSA
ÁREA: 331,53m²
escala 1:500



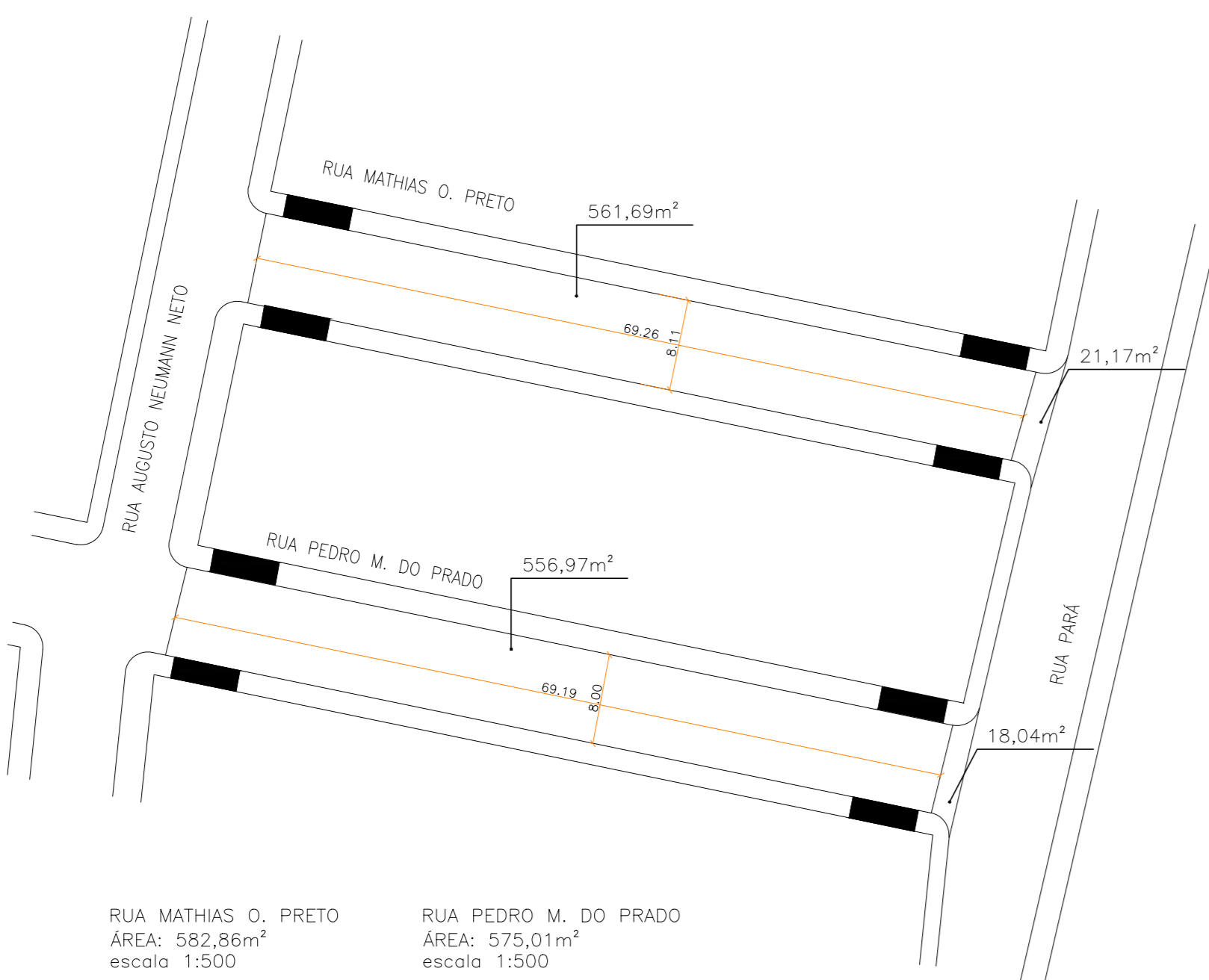
SEÇÃO TRANSVERSAL DA RUA M. COSTA MANSA



RUA JOÃO MOREIRA
ÁREA: 566,13m²
escala 1:500

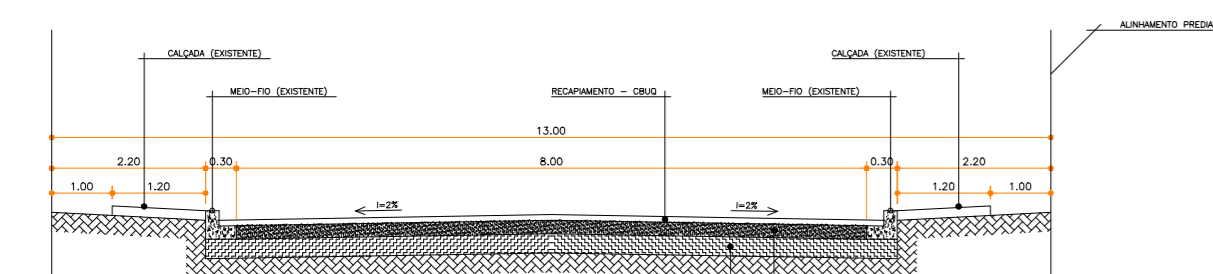


SEÇÃO TRANSVERSAL DA RUA JOÃO MOREIRA

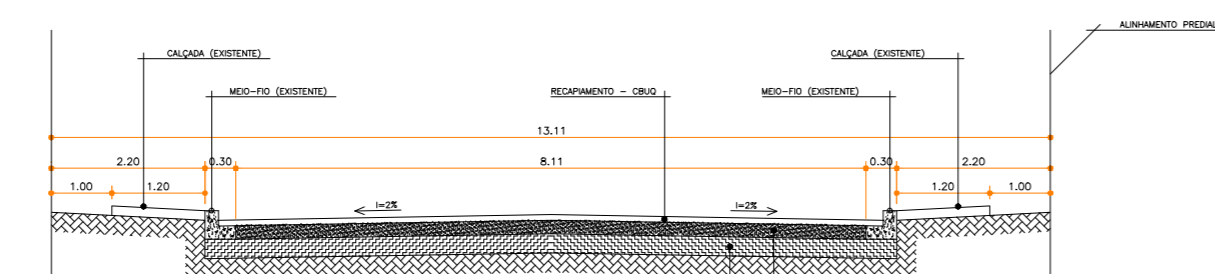


RUA MATHIAS O. PRETO
ÁREA: 561,69m²
escala 1:500

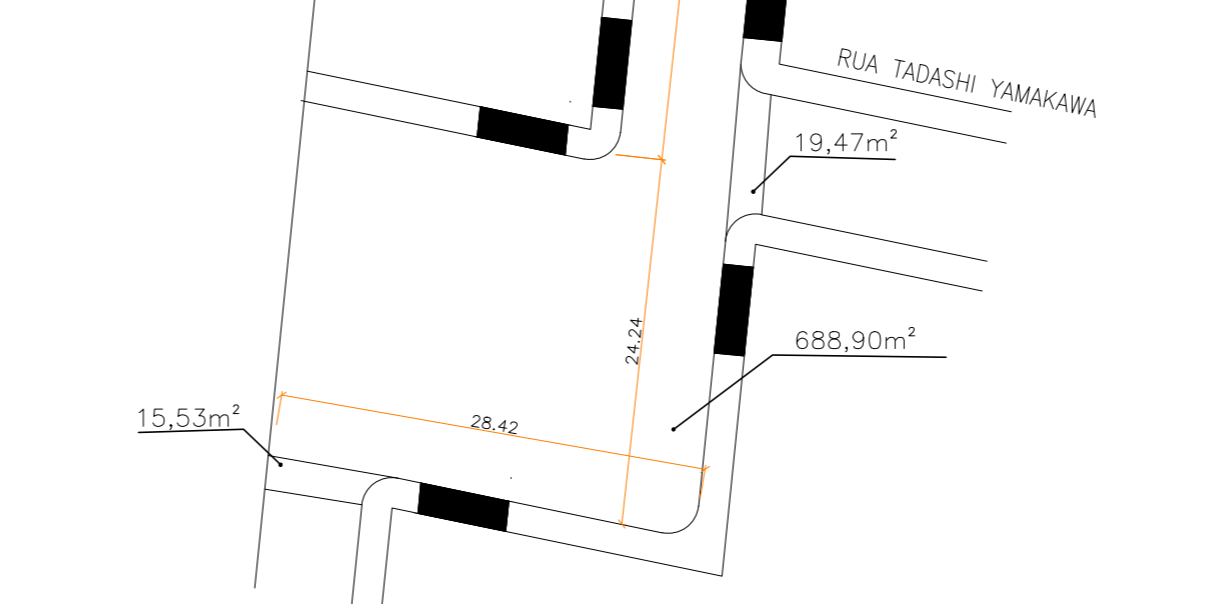
RUA PEDRO M. DO PRADO
ÁREA: 556,97m²
escala 1:500



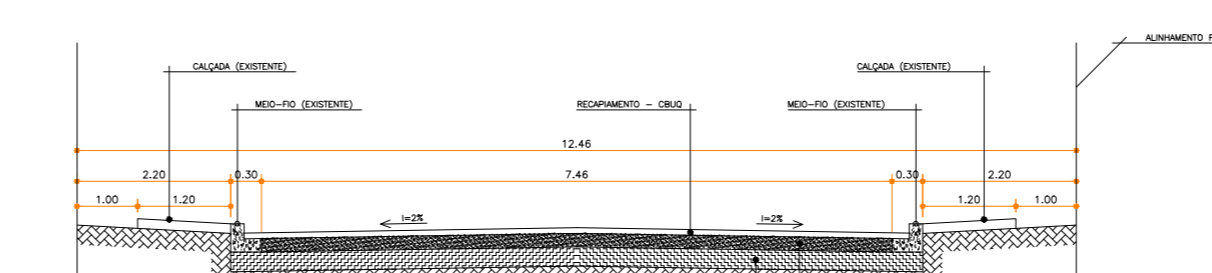
SEÇÃO TRANSVERSAL DA RUA PEDRO M. DO PRADO



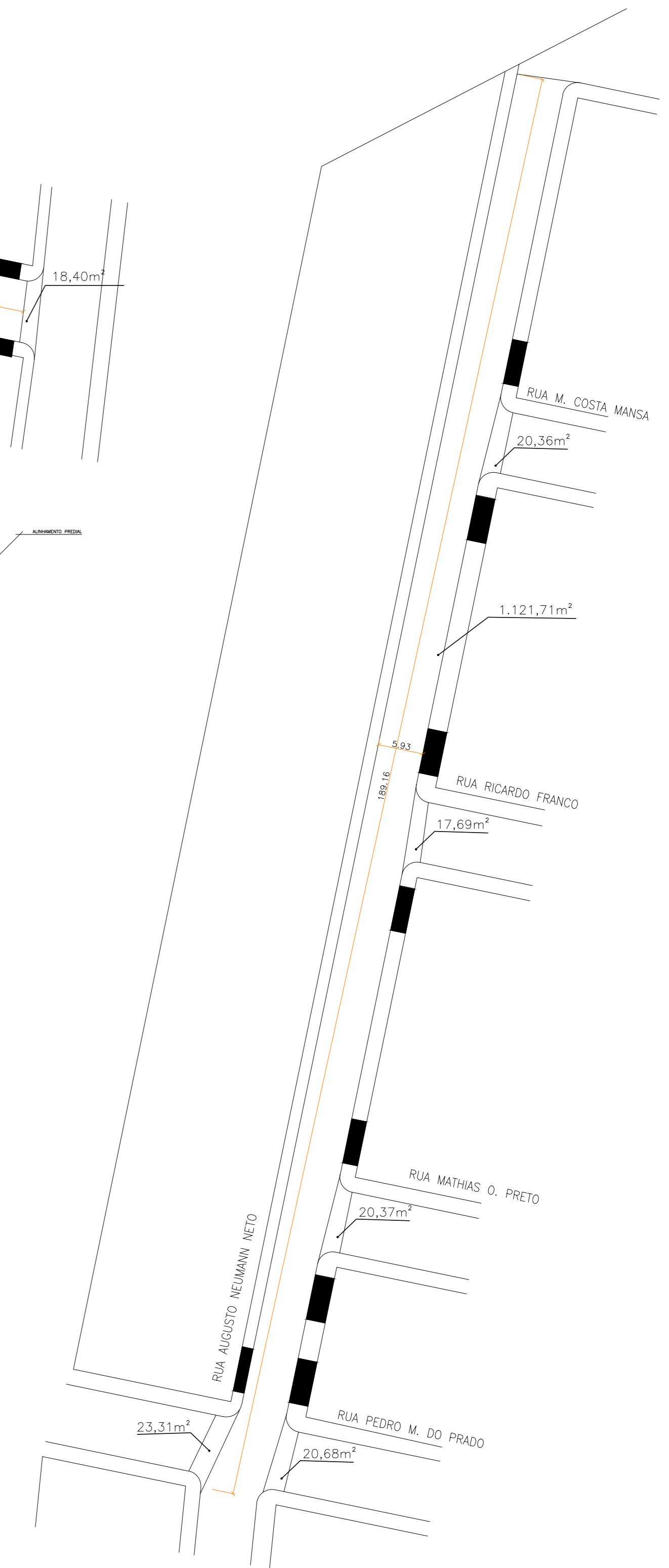
SEÇÃO TRANSVERSAL DA RUA MATHIAS O. PRETO



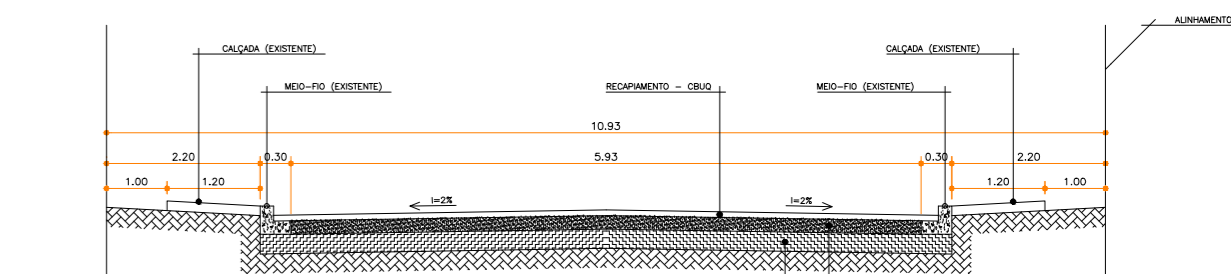
RUA AUGUSTO NEUMANN NETO
ÁREA: 2.591,62m²
escala 1:500



SEÇÃO TRANSVERSAL DA RUA AUGUSTO NEUMANN NETO

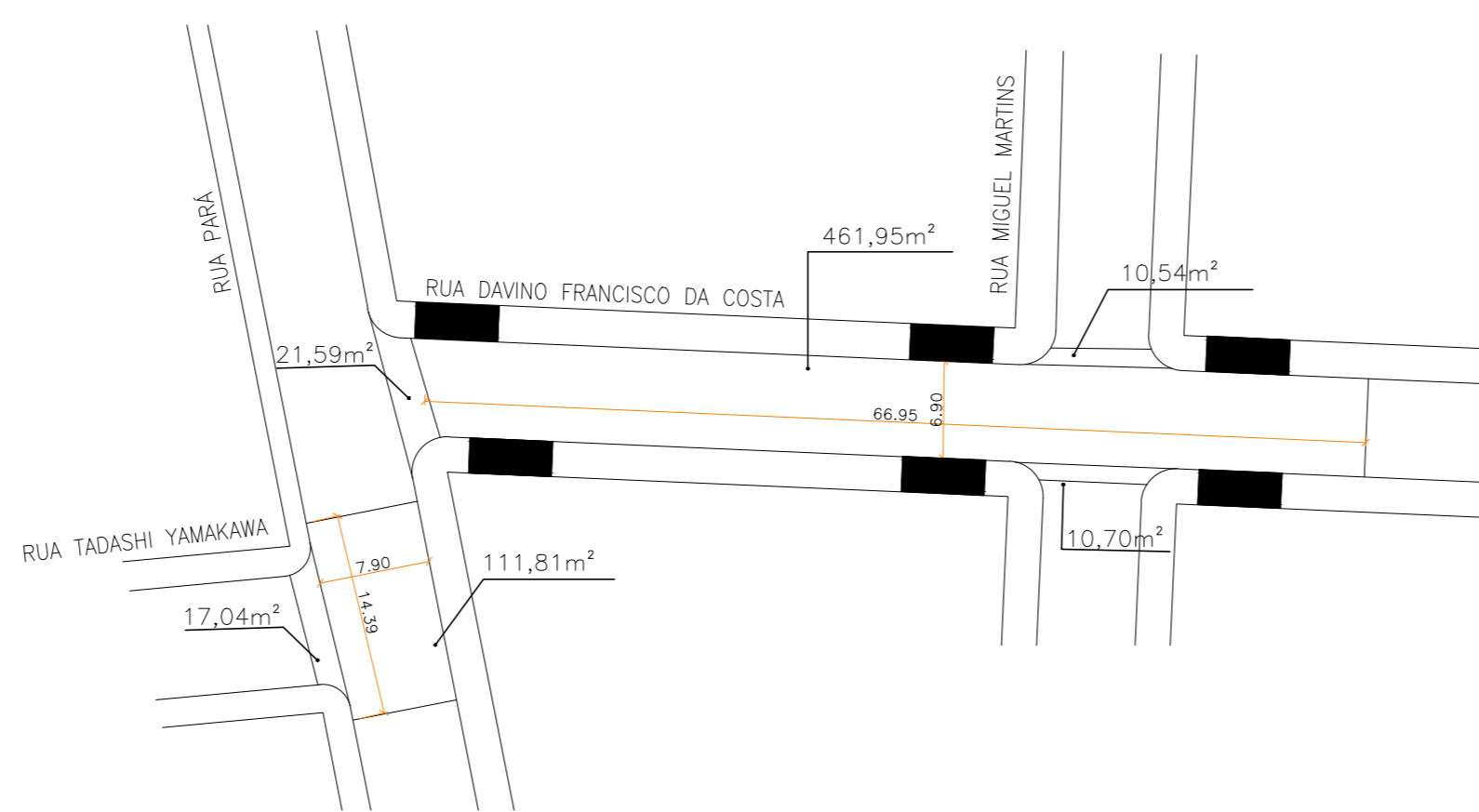


RUA AUGUSTO NEUMANN NETO
ÁREA: 2.591,62m²
escala 1:500



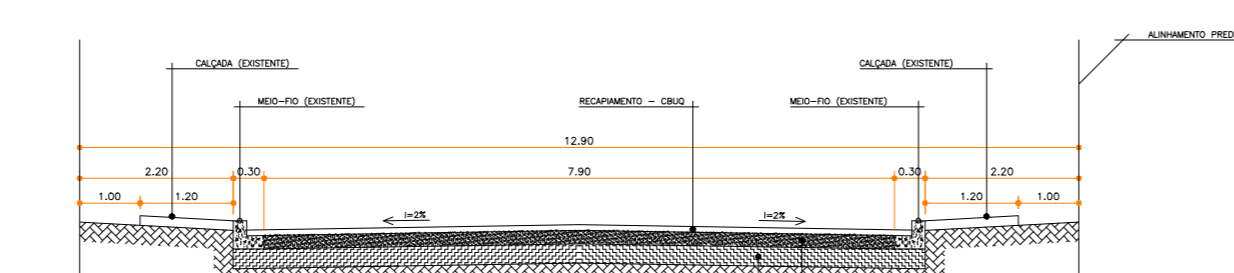
SEÇÃO TRANSVERSAL DA RUA AUGUSTO NEUMANN NETO

VISTA ALEGRE I

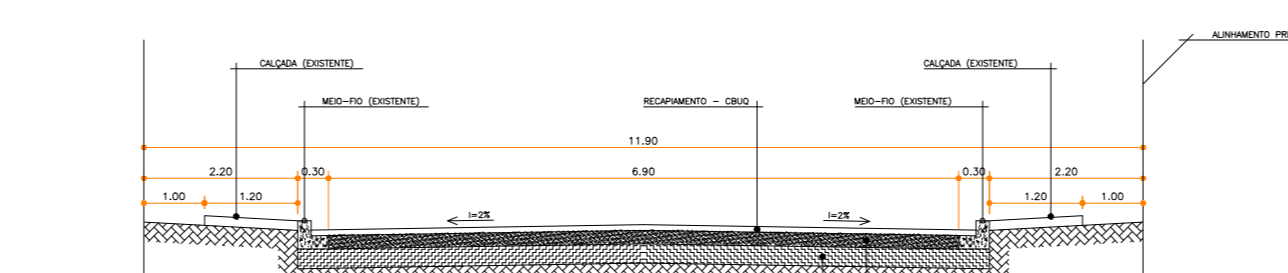


RUA PARA
ÁREA: 128,85m²
escala 1:500

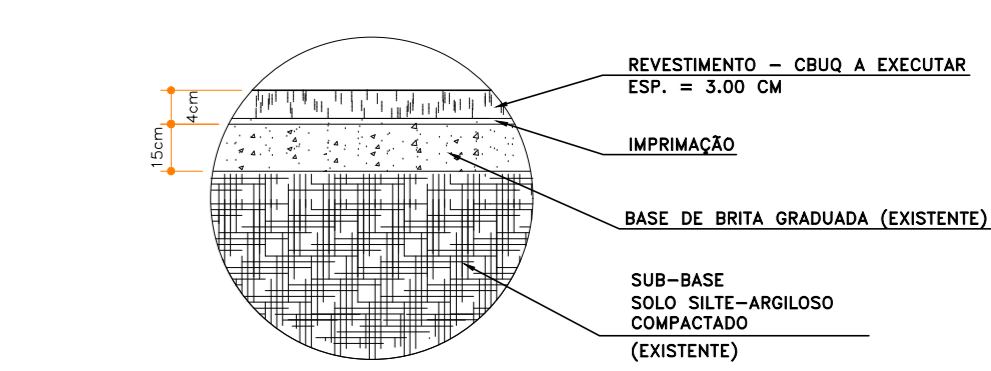
RUA DAVINO FRANCISCO DA COSTA
ÁREA: 504,78m²
escala 1:500



SEÇÃO TRANSVERSAL DA RUA PARA



SEÇÃO TRANSVERSAL DA RUA DAVINO FRANCISCO DA COSTA



SEÇÃO DO PAVIMENTO COMPLETO

SEÇÃO TRANSVERSAL
1:100

RAMPA DE ACESSIBILIDADE A EXECUTAR

PREFEITURA DO MUNICÍPIO DE RANCHO ALEGRE – PARANÁ			
OBRA :	PROJETO DE RECAPE ASFÁLTICO	PRANCHA :	02/06
ASSUNTO :	PLANTA DAS RUAS – VISTA ALEGRE I / VISTA ALEGRE II	DATA :	FEVEREIRO/2021
LOCAL :	RANCHO ALEGRE	ESCALA :	INDICADA
GESTÃO – 2017–2020	RESPONSÁVEL TÉCNICO	LUCIANO M. RESENDE – ENG. CIVIL – CREA 58.374-D/PR	